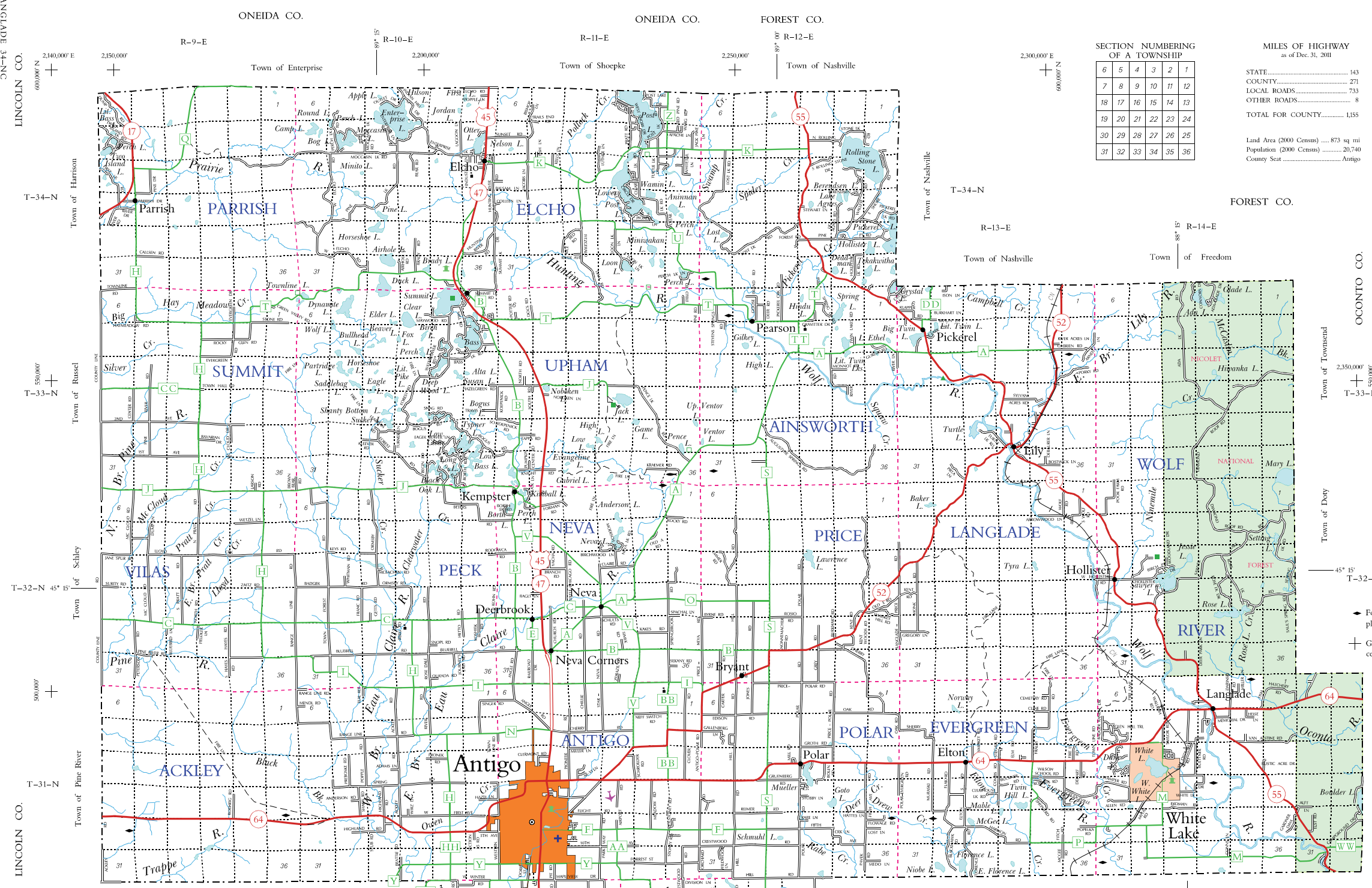


LANGLADE 34--NC



SECTION NUMBERING OF A TOWNSHIP

6	5	4	3	2	1
7	8	9	10	11	12
18	17	16	15	14	13
19	20	21	22	23	24
30	29	28	27	26	25
31	32	33	34	35	36

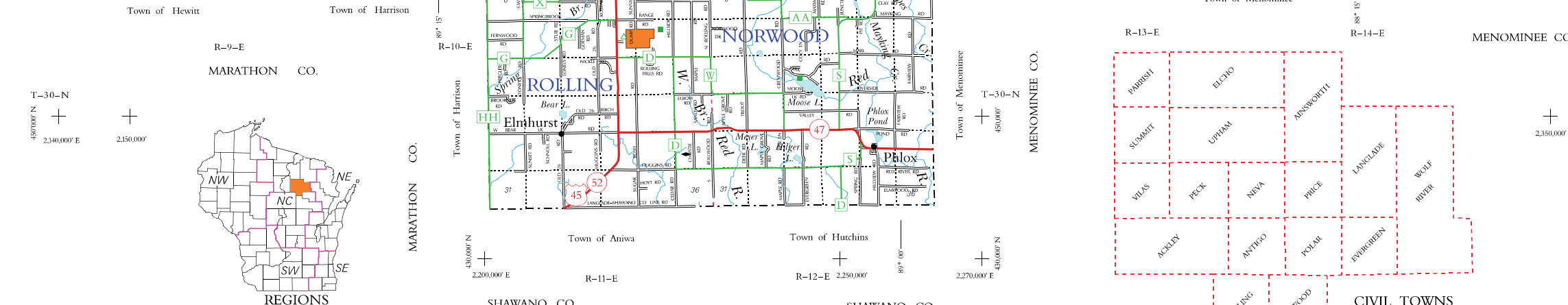
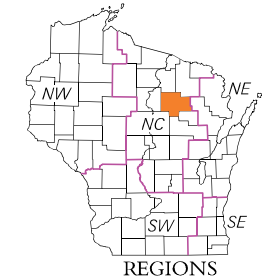
MILES OF HIGHWAY as of Dec. 31, 2011

STATE	143
COUNTY	271
LOCAL ROADS	733
OTHER ROADS	8
TOTAL FOR COUNTY	1,155

Land Area (2000 Census) 873 sq mi  
Population (2000 Census) 20,740  
County Seat Antigo

- LEGEND**
- Freeway
  - Multilane Divided
  - U.S. or State Hwy
  - County Trunk Hwy
  - Town Road
  - Firelane
  - Railroad
  - State Trail
  - Interchange
  - Highway Separation
  - Interstate Highway No. 94
  - U.S. Highway No. 18
  - State Highway No. 59
  - County Highway Letter T
  - State Boundary
  - County Boundary
  - Civil Town Boundary
  - Section Line
  - Dam
  - Hospital
  - Schools
  - Airport
  - County Seat
  - Unincorporated Village
  - Fish Hatchery
  - Game Farm
  - Public Hunt. or Fish. Grds.
  - Public Camp & Picnic Grds.
  - Ranger Station
  - State Park
  - County Park With Facilities
  - Without Facilities
  - Rest Area Modern Facilities
  - Wayside Rustic Facilities

Lincoln Co. Harrison T-34-N T-33-N T-32-N 45° 15' T-31-N



**LANGLADE CO.**  
DEPARTMENT OF TRANSPORTATION  
STATE OFFICE BUILDING  
Madison, Wisconsin

SCALE 0 1 2 MILES  
Corrected for JAN. 2013  
Base compiled from U.S.G.S. Quadrangles 1:100,000 Series